

HIGHWAY-27 WOODBINE STATION ENVIRONMENTAL PROJECT REPORT


VOLUME 2
APPENDIX A: CONCEPT DESIGN
APPENDIX B: TECHNICAL REPORTS

February 2020




Appendix **A**

Concept Design



METRIC


ALL DIMENSIONS SHOWN ARE IN METRES AND/OR MILLIMETRES UNLESS OTHERWISE NOTED.



METROLINX PROJECT NO. 166314

REFERENCE DRAWINGS		ISSUE		REVISIONS	
DWG NO.	TITLE	NO.	DATE	ISSUED FOR	REV. DATE
A	19/10/18	5%	DESIGN		

DRAWN BY: A.M. 19/10/18	DESIGNED BY: D.C. / A.M. 19/10/18
CHECKED BY: M.K. 19/10/18	APPROVED BY: M.K. 19/10/18
SCALE: 1:2000 FULL SIZE ONLY	
0 40 80 120m	

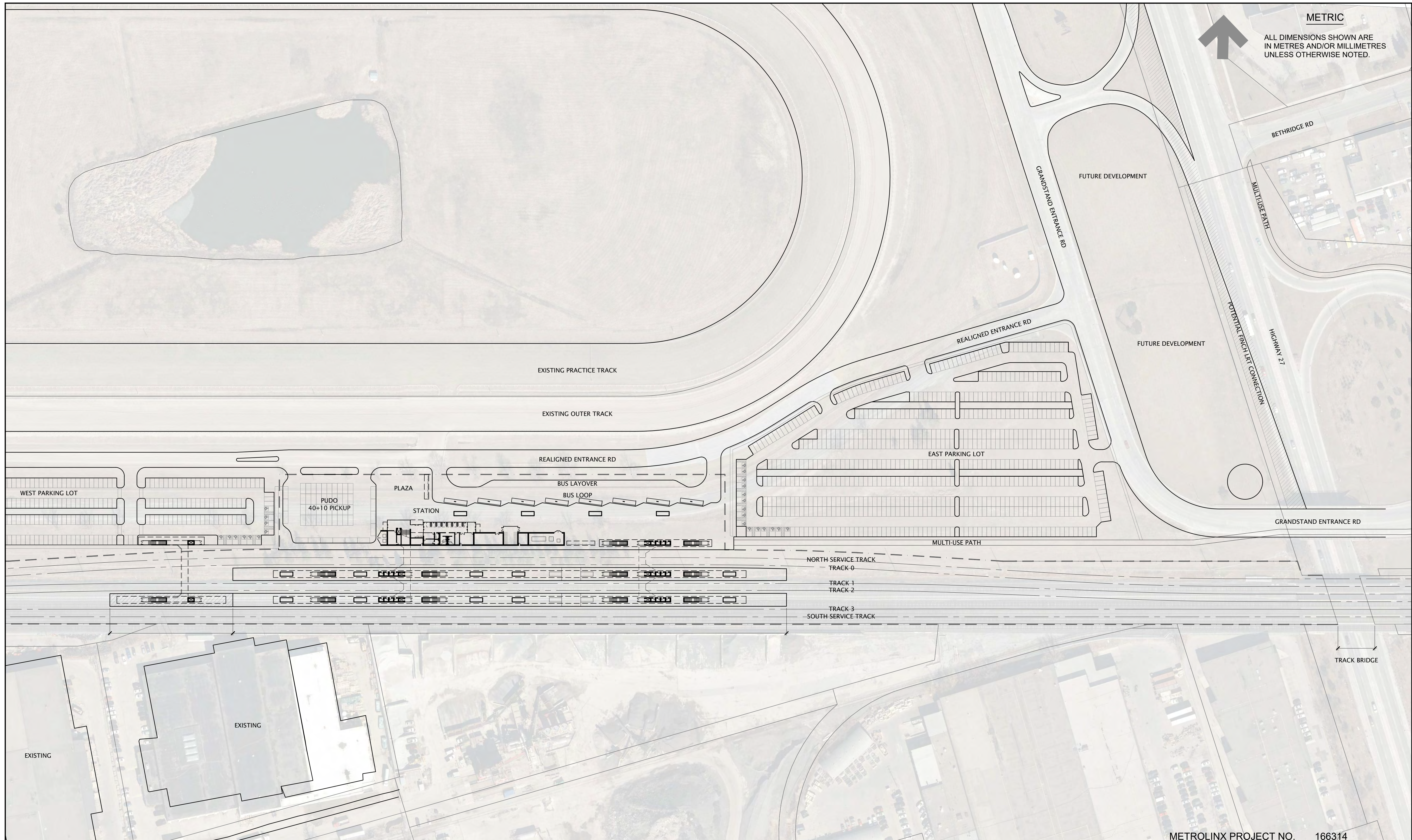


HIGHWAY 27-WOODBINE STATION ENVIRONMENTAL PROJECT REPORT APPENDIX A CONCEPT DESIGN			
CONTRACT NO.	DWG. NO. A1001	REV.	SHEET
		-	-



METRIC

ALL DIMENSIONS SHOWN ARE IN METRES AND/OR MILLIMETRES UNLESS OTHERWISE NOTED.



METROLINX PROJECT NO. 166314

REFERENCE DRAWINGS		ISSUE		REVISIONS	
DWG NO.	TITLE	NO.	DATE	ISSUED FOR	REV. DATE
A	19/10/18	5%	DESIGN		

DRAWN BY:
A.M.
19/10/18

DESIGNED BY:
D.C. / A.M.
19/10/18

CHECKED BY:
M.K.
19/10/18

APPROVED BY:
M.K.
19/10/18

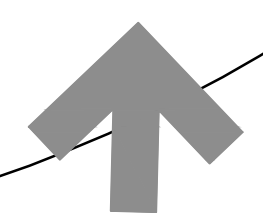
SCALE: 1:1000 FULL SIZE ONLY

0 20 40 60m



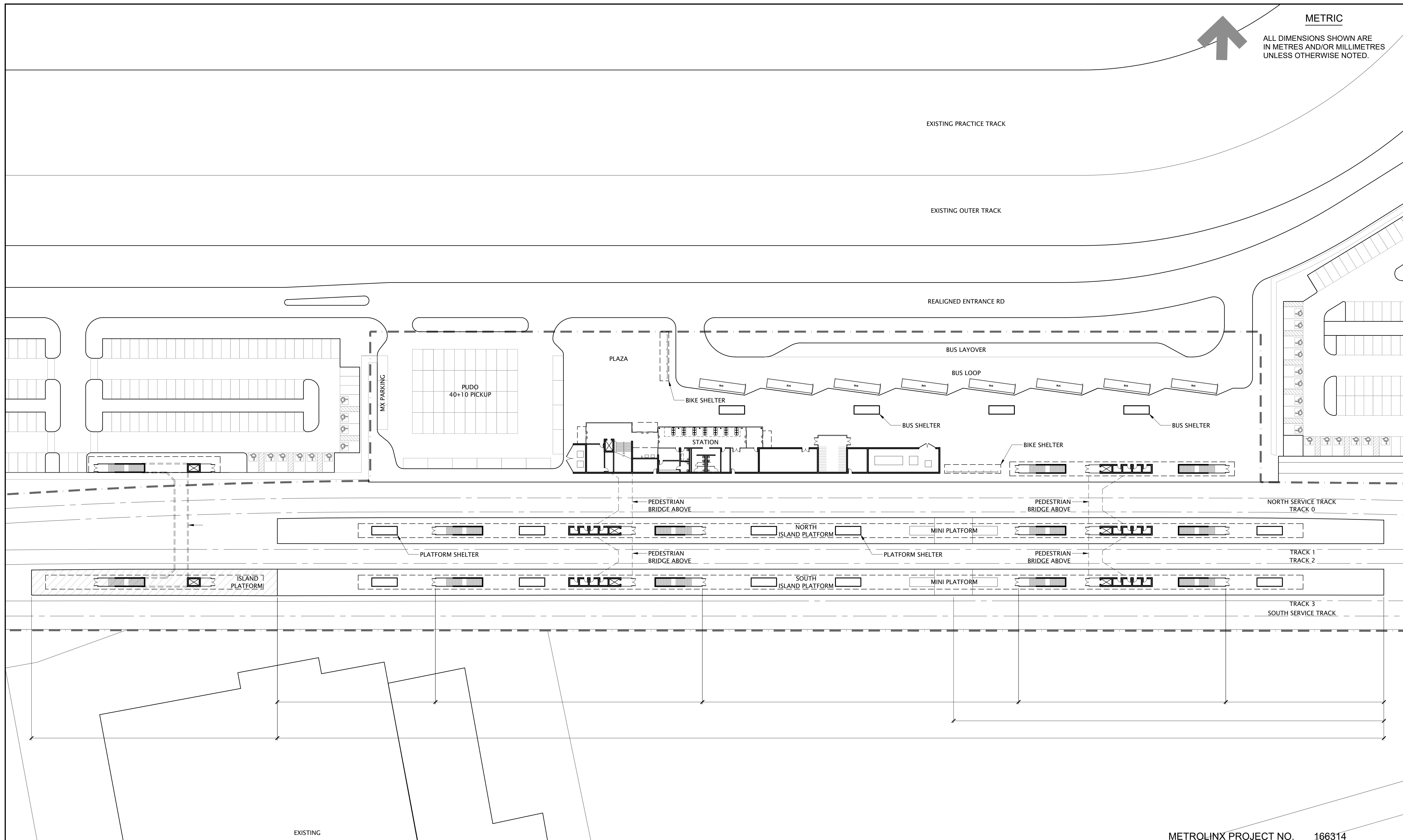
HIGHWAY 27-WOODBINE STATION
ENVIRONMENTAL PROJECT REPORT
APPENDIX A CONCEPT DESIGN

CONTRACT NO.	DWG. NO. A1002	REV.	SHEET
--------------	-------------------	------	-------



METRIC

ALL DIMENSIONS SHOWN ARE IN METRES AND/OR MILLIMETRES UNLESS OTHERWISE NOTED.



METROLINX PROJECT NO. 166314

REFERENCE DRAWINGS		ISSUE		REVISIONS	
DWG NO.	TITLE	NO.	DATE	ISSUED FOR	REV. DATE
		A	19/10/18	5% DESIGN	

DRAWN BY: A.M. 19/10/18	DESIGNED BY: D.C. / A.M. 19/10/18
CHECKED BY: M.K. 19/10/18	APPROVED BY: M.K. 19/10/18
SCALE: 1:500 FULL SIZE ONLY	
0 5.0 10.0 20.0 30.0m	

EllisDon
INFRASTRUCTURE *Transit*

NORR

METROLINX

WOODBINE™

HIGHWAY 27-WOODBINE STATION
ENVIRONMENTAL PROJECT REPORT
APPENDIX A CONCEPT DESIGN

CONTRACT NO.	DWG. NO.	REV.	SHEET
	A1003	-	-